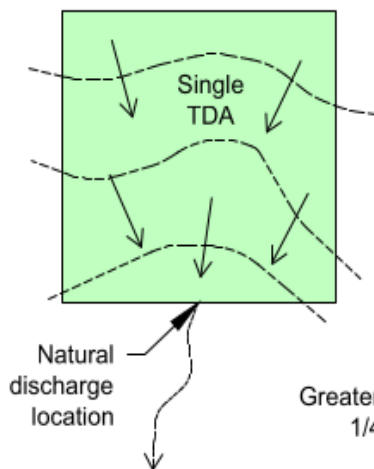
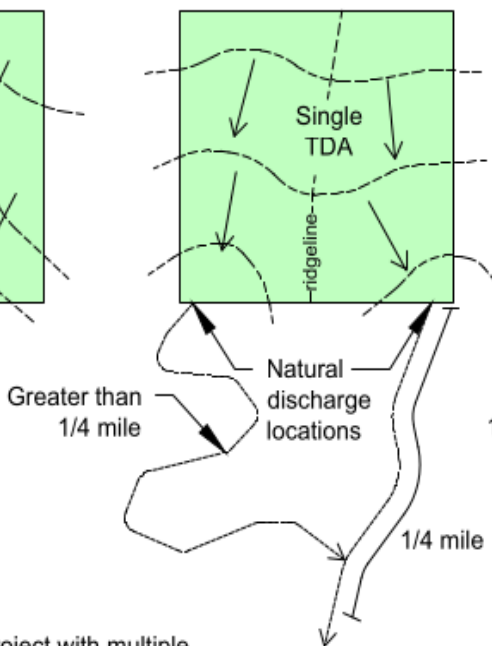


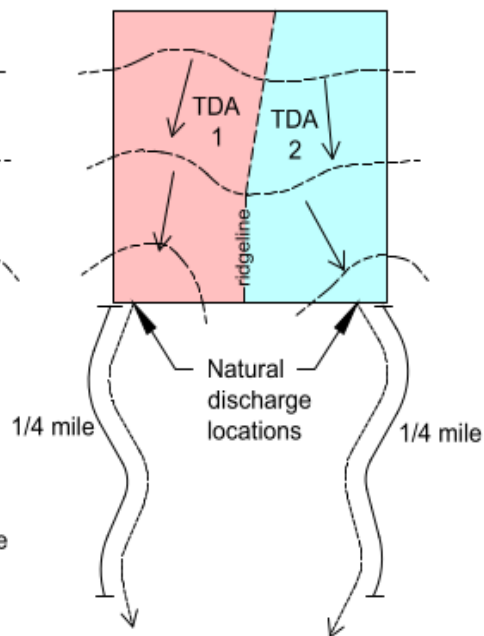
Example of a Project Site with a single natural discharge and a single TDA



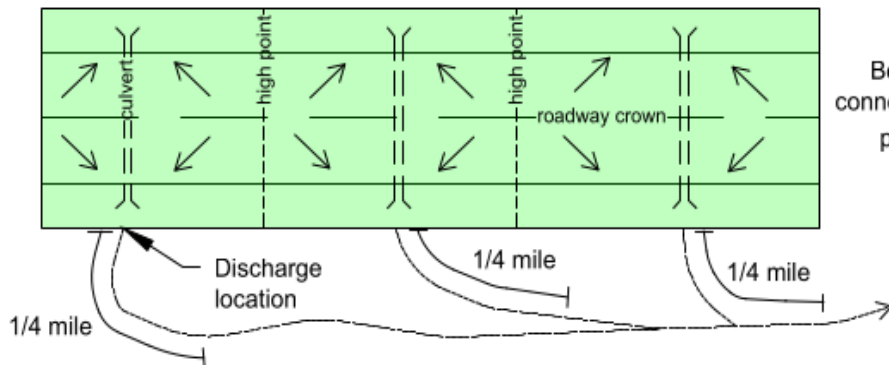
Example of a Project Site with multiple natural discharges and a single TDA



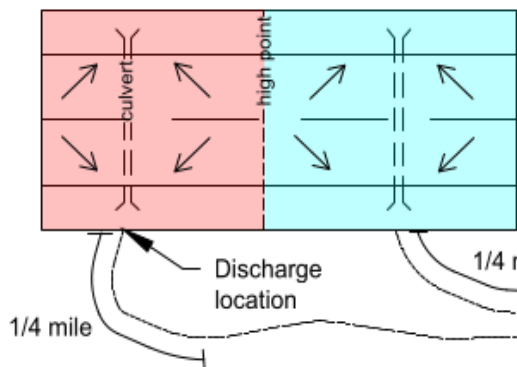
Example of a Project Site with multiple natural discharges and multiple TDAs



Example of a road project with multiple discharge points and a single TDA



Because the right-most discharge connects to the other two discharge flow paths within $\frac{1}{4}$ mile, all areas are connected as one TDA.



Example of a road project with multiple discharge points and multiple TDAs.

Note: Shaded areas represent the limits of the project site.

NOT TO SCALE



Figure A.1. Threshold Discharge Area